









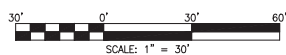


That part of the Southeast Quarter of the Southeast Quarter of Section 17, Township 44 North, Range 8, East of the Third Principal Meridian, described as follows: Commencing at the Northwest corner of the Southeast Quarter of the Southeast Quarter of Section 17, Township 44 North, Range 8, East of the Third Principal Meridian, aforesaid and running South along the West line thereof 750.0 feet to a Place of Beginning; thence East parallel with the North line of this said Southeast Quarter of the Southeast Quarter of Section 17, a distance of 322.0 feet to a point; thence South parallel to the West line of said Southeast Quarter of the Southeast Quarter of Section 17, a distance of 314.4 feet to a point on the North line of the Edgewood Acres Subdivision, according to the Plat thereof recorded July 23, 1954, in Book 11 of Plats, page 119, as Document No. 280915, then West along said North line and parallel with the South line of said Southeast Quarter of the Southeast Quarter of Section 17, a distance of 322.0 feet to a point on the West line of said Southeast Quarter of the Southeast Quarter of Section 17, which point is 311.1 feet South of the Place of Beginning; thence North along said West line 311.1 feet to the Place of Beginning, (except the South 21.1 feet), and (except that part conveyed to the County of McHenry by Warranty Deed recorded July 28, 2009 as Document No. 2009R038878), in McHenry County, Illinois.

LEGEND	
	CATCH BASIN
	DOWN GUY
	FLARED END SECTION
	FOUND IRON BAR
	FOUND IRON PIPE
	FOUND MAG NAIL
	SIGN
	TELEPHONE RISER
	UTILITY POLE
	WELL
(D)	DEED
(M)	MEASURE
(R)	RECORD



Compare your description and site markings with this plat and AT ONCE report any discrepancies which you may find.

By: William Gutwachs  
Illinois Professional Land Surveyor No. 3857

