

**BRIDGE  
REPLACEMENT  
SN 056-3019**







**DISCLAIMER**  
Information on this map may contain inaccuracies or topographical errors. Information may be changed or updated without notice. Information on this map is provided "as-is" without warranty of any kind, either express or implied, including (without limitation) any implied warranties of merchantability or fitness for a particular purpose. In no event will Missouri County be liable to you or to any third party for any direct, indirect, incidental, consequential, special or exemplary damages or lost profit resulting from any use or misuse of this information. Information herein has been reproduced from original sources. Information produced on this map should not be used in place of a survey or legal documents.

**DATE**  
Friday, May 24, 2019

**FILE**  
Bridge Rehab 056-3019

**PROJECTION**  
Transverse Mercator  
NAD 1983 State Plane  
Illinois East

**LEGEND**

-  County Route
-  State/US Route
-  Interstate Route
-  Municipal/Township Route
-  Rail Road
-  Hydrography

0 750 1,500 3,000 Feet

**SCALE**  
1 inch = 3,000 feet

# LOCATION MAP

## FLAT IRON ROAD OVER MOKELER CREEK

