

**Structure Replacement**  
**Ex SN 056-3043**  
**Pr SN 056-9043**









**DISCLAIMER**  
 Information on this map may contain inaccuracies or typographical errors. Information may be changed or updated without notice. Information on this map is provided "as-is" without warranty of any kind, either express or implied, including (without limitation) any implied warranties of merchantability or fitness for a particular purpose. In no event will McHenry County be liable to you or to any third party for any direct, indirect, incidental, consequential, special or exemplary damages or lost profit resulting from any use or misuse of this information. Information herein has been reproduced from original sources. Information produced on this map should not be used in place of a survey or legal documents.

**DATE**  
 Friday, September 14, 2018

**FILE**  
 Bridge Rehab 056-3043

**PROJECTION**  
 Transverse Mercator  
 NAD 1983 State Plane  
 Illinois East

**LEGEND**

-  County Route
-  State/US Route
-  Interstate Route
-  Municipal/Township Route
-  Rail Road
-  Hydrography

0 750 1,500 3,000 Feet

**SCALE**  
 1 inch = 3,000 feet

**LOCATION MAP**  
**WHITE OAKS ROAD OVER**  
**WEST BRANCH**  
**PISCASAW CREEK**  
**SECTION NO. 18-00489-00-BR**

