

DISCLAIMER

Information on this map may contain inaccuracies or typographical errors. Information may be changed or updated without notice. Information on this map is provided "as-is" without warranty of any kind, either express or implied, including (without limitation) any implied warranties of merchantability or fitness for a particular purpose. In no event will Hickory County be liable to you or to any third party for any direct, indirect, incidental, consequential, special or exemplary damages or lost profit resulting from any use or misuse of this information. Information herein has been reproduced from original sources. Information produced on this map should not be used in place of a survey or legal documents.

DATE

Wednesday, October 5, 2022







FILE

Bridge Rehab 056-3065 and 004-3017

PROJECTION

Transverse Mercator
NAD 1983 State Plane
Illinois East

LEGEND

-  County Route
-  State/US Route
-  Interstate Route
-  Municipal/Township Route
-  Rail Road
-  Hydrography

0 400 800 1,600
Feet

SCALE

1 inch = 1,605 feet

**STRUCTURE
REHABILITATION**
SN 056-3065
SN 004-3017

